





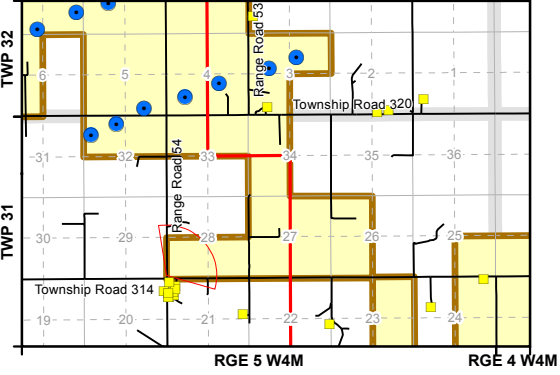
Before














After

Title: Photomontage: Enercon E138 EP3 E2 4.2 MW Location 5 Sedalia Looking Northeast	
Project: Sharp Hills Wind Power Project	
 	Datum: NAD 83 Projection: UTM Zone 12N
	Scale: N.T.S.
	Date: 2019-01-04
	Version: 4

Notes: Photographs taken July 28, 2017 with Canon EOS 5D DSLR camera and 50 mm lens. Photomontage simulated using Enercon E138 EP3 and with a hub height of 128 m using 73 turbine locations (Layout provided by EDPR on Nov 21, 2018).
Data Sources: Project lands provided by EDPR Nov 6, 2018. Populated places, roads, Alberta Township System, and municipal boundaries from AltaLIS, licensed under the Open Government Licence – Alberta.
Prepared By: WSP Canada Inc. Author: A. Medd, J McRae Reviewed: S. Schnick Approved: R. Istchenko
<small>WSP and its affiliates do not make any warranty, either expressed or implied, or assume any legal liability or responsibility for the accuracy, completeness or usefulness of any results or any information contained in this figure and use or reliance thereon. The figure is intended to be used in its entirety and solely for the purpose of this project. No excerpts may be taken to be representative of the findings in the assessment. The use and interpretation of this figure and any other data contained therein to make any investment or acquisition decisions of any nature is solely the responsibility of the client for which WSP will not be liable. The distribution, modification, publication of this figure is not permitted without prior written agreement from WSP and WSP and its affiliates disclaim all liability for such distribution, modification or publication.</small>



Legend:	
 Residence	 Quarter-section Line
 Wind Turbine	 Project Land
 Photo Location and Field of View	
 Transmission Line	
 Major Highway	
 Minor Highway	
 Road	
 Township Line	
 Section Line	

